

LOGISTICS for AEROSOL SCHOOL

LOCATION of AEROSOL SCHOOL

St. Joseph's Healthcare / Charlton Campus

Charlton Campus

50 Charlton Avenue East
Hamilton, Ontario L8N 4A6
905-522-1155
M Dolovich x33597(office), x32799 (lab) or cell 905 308 0383

HOTELS

Sheraton Hotel (~12 min walking distance to SJHH)

Below is the hotel link to the Sheraton Hotel. It is a 15 min walk from the laboratory where Aerosol School will be held. When you have it on your screen, you should see the St Joseph's Healthcare option. This is the option you want. \$ 119-179/night + tax.

[Sheraton Hamilton Hotel - Book your special St. Joseph's Hospital rates! – Click HERE!](#)
OR <http://www.sheratonhamilton.com/st-josephs-healthcare-hamilton>

The Corporate Account # 315381 should be somewhere on the screen.

Breakfast extra, parking approx \$15.00/day, internet included (this will be obvious as you go through the booking steps).

Please confirm with me that you were successful in obtaining rooms. They should have rooms for Tuesday night through to Sat morning (4 nights).

Staybridge Suites Hamilton – Downtown (~12 min walking distance to SJHH)

20 Caroline Street South, Hamilton, Ontario, CA, L8P 0B1
@jb_`hc`FYgYfj`Uh]cbg.

[Aerosol School Conference](#)

McMaster corporate rate of \$130.00 per night plus tax. The rooms available are the Queen studio's (1 Queen bed with a pull-out couch); internet included, breakfast (full or continental) included. Parking \$8.00/day.

A number of rooms have been set aside under the name of "Aerosol School Conference". Registrants can call the hotel directly or the toll-free number at 1-800-238-8000 to make their reservations, mentioning the block of rooms. You can also email **Natalia Serniak (Staybridge Hamilton) [sales@staybridgehamilton.com] to make your reservation.** The cut-off date (last day to make your reservation is September 24th).

Homewood Suites by Hilton

40 Bay Street South, Hamilton, Ontario, L8P 0B3, Canada
TEL: 1-905-667-1200

Reservations can be made on-line at:

www.hamilton.homewoodsuites.com

Select your dates-with the number of rooms & desired occupancy. Click on “**Add Special Rate Code**”, under ‘**Group Code**’ please enter “**AES**” to access your preferred group rates.

Reservations may also be made by calling our front desk at 905-667-1200. Complimentary Internet is available in all guestrooms and public areas. Complimentary hot and cold breakfast is available each morning. Parking on site at \$9.00 per night.

Other hotels are:

The Crowne Plaza (walking distance to SJHH),

Visitor’s Inn (~10 min taxi to SJHH)

Marriott Courtyard (20+ min away by car; they may have a shuttle service to SJHH)

WALKING TO ST JOSEPH’S FROM STAYBRIDGES SUITES SHERATON HOTEL HILTON HOMEWOOD SUITES

See attached map on pages 5 & 6

I have attached a map of the hospital showing where the Aerosol Lab is located and where the Aerosol School will be held. The hospital is a 10-15 min walk from the Sheraton, Staybridges Suites and Hilton Homewood Suites, uphill for part of it. It is easier to walk than to try and find a place to park. If you take a taxi, tell the driver you are going to the **Fontbonne** entrance of the hospital off James St South.

DIRECTIONS TO AEROSOL SCHOOL at ST JOSEPH’S

See attached map

GETTING TO HAMILTON from TORONTO

Hamilton is 45 min by car from Toronto (Pearson International) airport, (approx 75km). To get to Hamilton, you can

- a. take Airways Transit (they are online <http://www.airwaystransit.com/locations.shtml>)
OR
- b. organize a limo service (~\$89+13% tax each way and link below)
AirFlight Services 1 800 268 6843 - Call when you land and go to Pre-Arranged Limo

- Service – Door D in Terminal 1. You will be going to Hamilton Downtown. \$89.00 +tip
each way
OR
c. rent a car

These are Pre-Arranged limo rides and so you need to exit Customs in the baggage claim area of Terminal 1 and go to Arrivals Area D. There is a check-in kiosk for the Pre-Arranged limos outside the doors. Not sure which area/post it is in Terminal 3 at Pearson airport.

DRIVING FROM TORONTO PEARSON INTERNATIONAL AIRPORT

Take exit to Highway 427 South to Queen Elizabeth Highway (QEW) to Hamilton/Niagara. At Burlington, merge **right** onto Highway 403 Hamilton/Brantford. Take 403 to the Main Street East exit. Follow Main Street (one-way eastbound) then...

To get to the Sheraton Hotel, ...turn left at Summer's Lane (between Art Gallery and Hamilton Place, about the 8th light from Main St E exit), one block to King St, turn left and the hotel is on your right.

To get to SJHH, ...to James Street South (at the 9th set of stoplights), turn right on James Street South and at the ~ fifth set of stoplights you will see St. Joseph's Hospital on your left. There is a parking garage for patients and visitors off James Street, south of St. Joseph Drive.(see SJHH map)

DRIVING FROM TORONTO BILLY BISHOP (ISLAND) AIRPORT

Alternatively, fly to Toronto Island Airport (Porter Airlines www.flyporter.com . The website says they fly to Toronto from New York (Newark airport), Chicago's Midway airport, Logan airport in Boston, plus a few other US cities). You are bussed or ferried from the island to the Royal York Hotel which is across the street from Union Station (10 min walk). At Union Station, you can catch a GO Bus or GO train <http://www.gotransit.com/publicroot/en/schedule/lstserdt.aspx?table=16&station> to Hamilton depending on the time of day. The Hamilton station is about a 10 min walk to the Sheraton Hotel. Buses run every 20 min between the 2 cities, but the trains only early morning to Toronto and early evening to Hamilton. But check the schedule.

DRIVING FROM BUFFALO/NIAGARA

Take Queen Elizabeth Highway (QEW) West (Hamilton/Toronto). Go over the Burlington Skyway. Just past Mapleview Centre on the right, take the exit to Highway 403 Hamilton/Brantford. Take Highway 403 to the Main Street East exit. Follow Main Street (one-way eastbound)

To get to the Sheraton Hotel, ...turn left at Summer's Lane (between Art Gallery and Hamilton Place, about the 8th light from Main St E exit), one block to King St, turn left and the hotel is on your right.

To get to SJHH, ... to James Street South (at the 9th set of stoplights), turn right on James Street South and at the fifth set of stoplights you will see St. Joseph's Hospital on your left. There is a parking garage for patients and visitors off James Street, south of St. Joseph Drive.(see SJHH map)

OR, fly to Buffalo airport and drive to Hamilton, approx 1.5 hrs. There should not be any snow to cause delays, only trucks! I believe the limo services will pick up and return to Buffalo airport. Don't know the price each way but it is more than from Toronto airport.

INFORMATION

Aerosol School articles from

OINDP News:

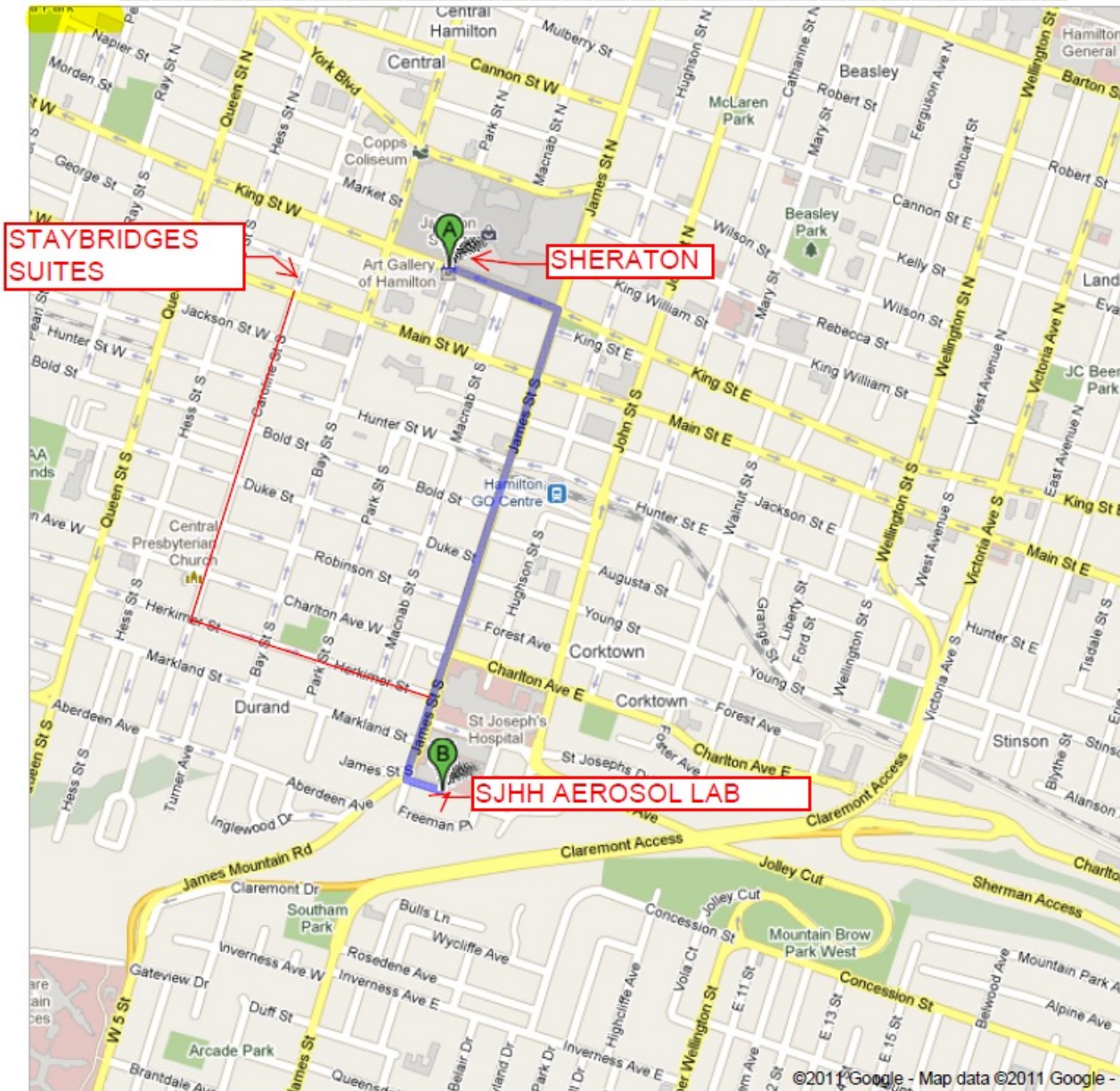
<http://www.oindpnews.com/2012/01/aerosol-school-offers-comprehensive-introduction-to-inhaled-and-nasal-drugs/>

Inhalation Magazine:

<http://www.inhalationmag.com/digital/1-2-3/0112/inh-123-0117-article3.html>



Walking directions are in beta.
Use caution – This route may be missing sidewalks or pedestrian paths.

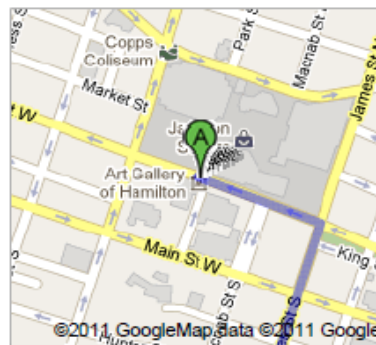




Sheraton Hamilton Hotel

116 King Street West, Hamilton, ON L8P 4V3, Canada - (905) 529-5515

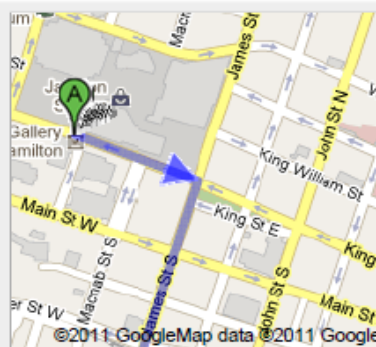
1. Head **east** on **King St W** toward **Summers Ln**
About 3 mins



go 270 m
total 270 m



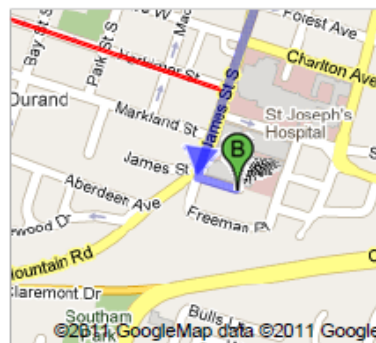
2. Turn **right** at **James St S**
About 16 mins



go 1.1 km
total 1.4 km



3. Turn **left**
About 1 min



go 79 m
total 1.5 km



Unknown road

Unknown road is entrance (between 2 parking garages) to Fontbonne Bldg and the Aerosol Lab. Follow signs to HOSPITAL (revolving door). see previous map sent.

These directions are for planning only. Actual conditions may differ from the map.

Map data ©2011 Google

Directions weren't found

Directions weren't found. You may find that construction projects, traffic, weather, or other events may cause directions to differ from the map. You must obey all signs or notices regarding your route.

Directions weren't found. You may find that construction projects, traffic, weather, or other events may cause directions to differ from the map. You must obey all signs or notices regarding your route. Report a problem on maps.google.com and click "Report a problem" at the bottom left.

